




Map Legend


 Locations / 2023 / American Bank & Trust


 Counties


HMDA / 2023 / American Bank & Trust Co


 1 - Originated


Census Tracts (Inside) - Tract Income ...

 0 - Income Not Available


 1 - Low Income


 2 - Moderate Income


 3 - Middle Income


 4 - Upper Income


Census Tracts (Outside) - Tract Income ...

 0 - Income Not Available

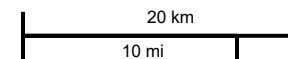
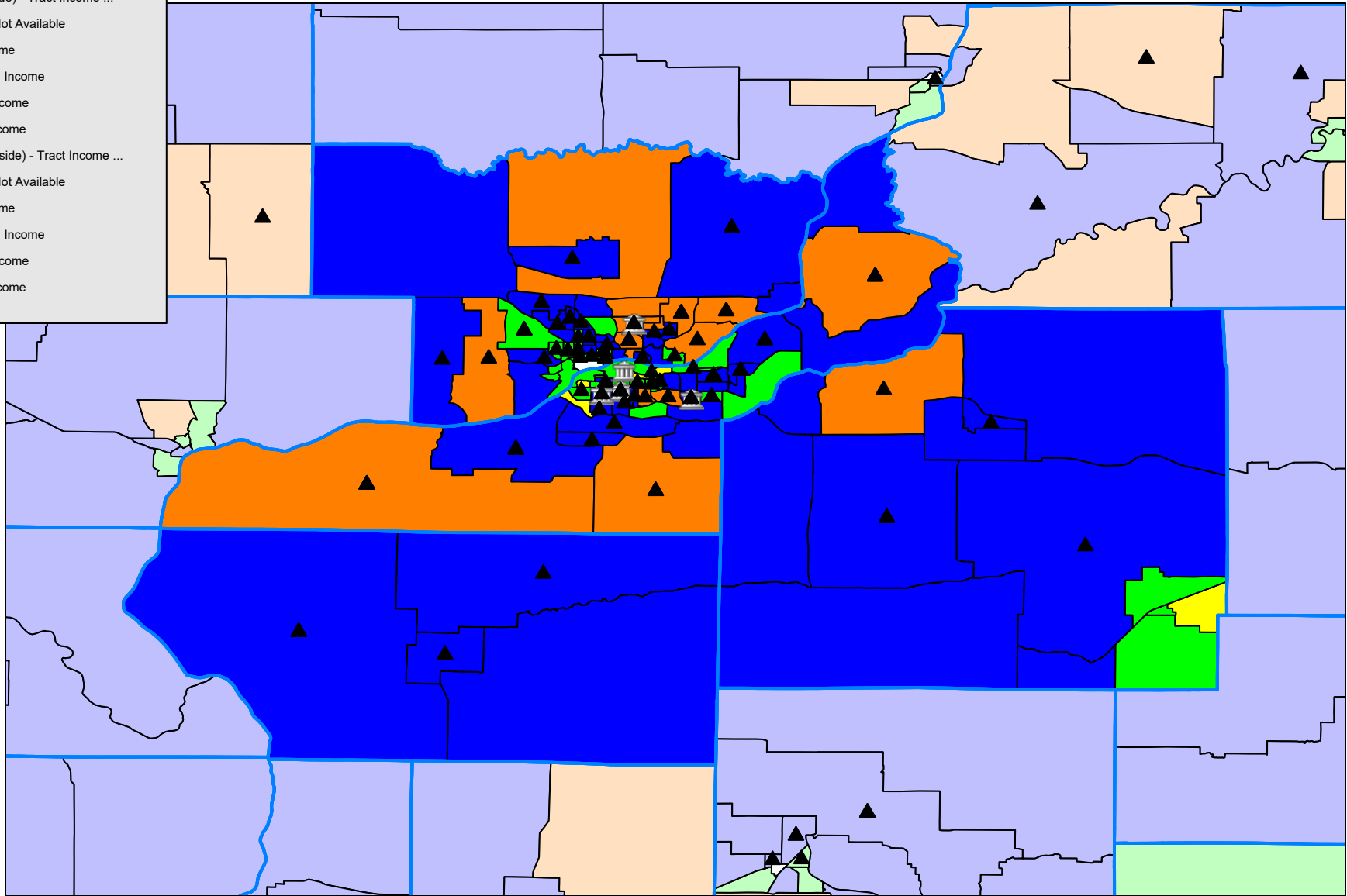
 1 - Low Income

 2 - Moderate Income

 3 - Middle Income

 4 - Upper Income

American Bank & Trust - Quad Cities As of 6/30/23 HMDA Originations Income Level Census Tracts



American Bank and Trust Company, N.A.
Quad Cities Assessment Area

<u>STATE</u>		<u>COUNTY</u>		<u>Census</u>
<u>Code</u>	<u>Name</u>	<u>Code</u>	<u>Name</u>	<u>Tract</u>
17	IL	73	HENRY	301.00
17	IL	73	HENRY	302.01
17	IL	73	HENRY	302.02
17	IL	73	HENRY	302.03
17	IL	73	HENRY	303.01
17	IL	73	NHENRY	303.02
17	IL	131	MERCER	401.00
17	IL	161	ROCK ISLAND	201.01
17	IL	161	ROCK ISLAND	201.02
17	IL	161	ROCK ISLAND	201.03
17	IL	161	ROCK ISLAND	202.00
17	IL	161	ROCK ISLAND	203.01
17	IL	161	ROCK ISLAND	203.02
17	IL	161	ROCK ISLAND	204.00
17	IL	161	ROCK ISLAND	206.00
17	IL	161	ROCK ISLAND	207.00
17	IL	161	ROCK ISLAND	208.00
17	IL	161	ROCK ISLAND	209.00
17	IL	161	ROCK ISLAND	210.00
17	IL	161	ROCK ISLAND	211.00
17	IL	161	ROCK ISLAND	212.00
17	IL	161	ROCK ISLAND	213.00
17	IL	161	ROCK ISLAND	214.00
17	IL	161	ROCK ISLAND	215.00
17	IL	161	ROCK ISLAND	216.00
17	IL	161	ROCK ISLAND	217.00
17	IL	161	ROCK ISLAND	218.00
17	IL	161	ROCK ISLAND	219.00
17	IL	161	ROCK ISLAND	220.00
17	IL	161	ROCK ISLAND	221.00
17	IL	161	ROCK ISLAND	222.00
17	IL	161	ROCK ISLAND	223.00
17	IL	161	ROCK ISLAND	226.00
17	IL	161	ROCK ISLAND	228.00
17	IL	161	ROCK ISLAND	229.00
17	IL	161	ROCK ISLAND	230.00
17	IL	161	ROCK ISLAND	231.00
17	IL	161	ROCK ISLAND	232.00
17	IL	161	ROCK ISLAND	233.00
17	IL	161	ROCK ISLAND	235.00
17	IL	161	ROCK ISLAND	236.00
17	IL	161	ROCK ISLAND	237.00
17	IL	161	ROCK ISLAND	240.00
17	IL	161	ROCK ISLAND	241.01
17	IL	161	ROCK ISLAND	241.02
17	IL	161	ROCK ISLAND	241.03
17	IL	161	ROCK ISLAND	242.00
17	IL	161	ROCK ISLAND	243.00
17	IL	161	ROCK ISLAND	244.00

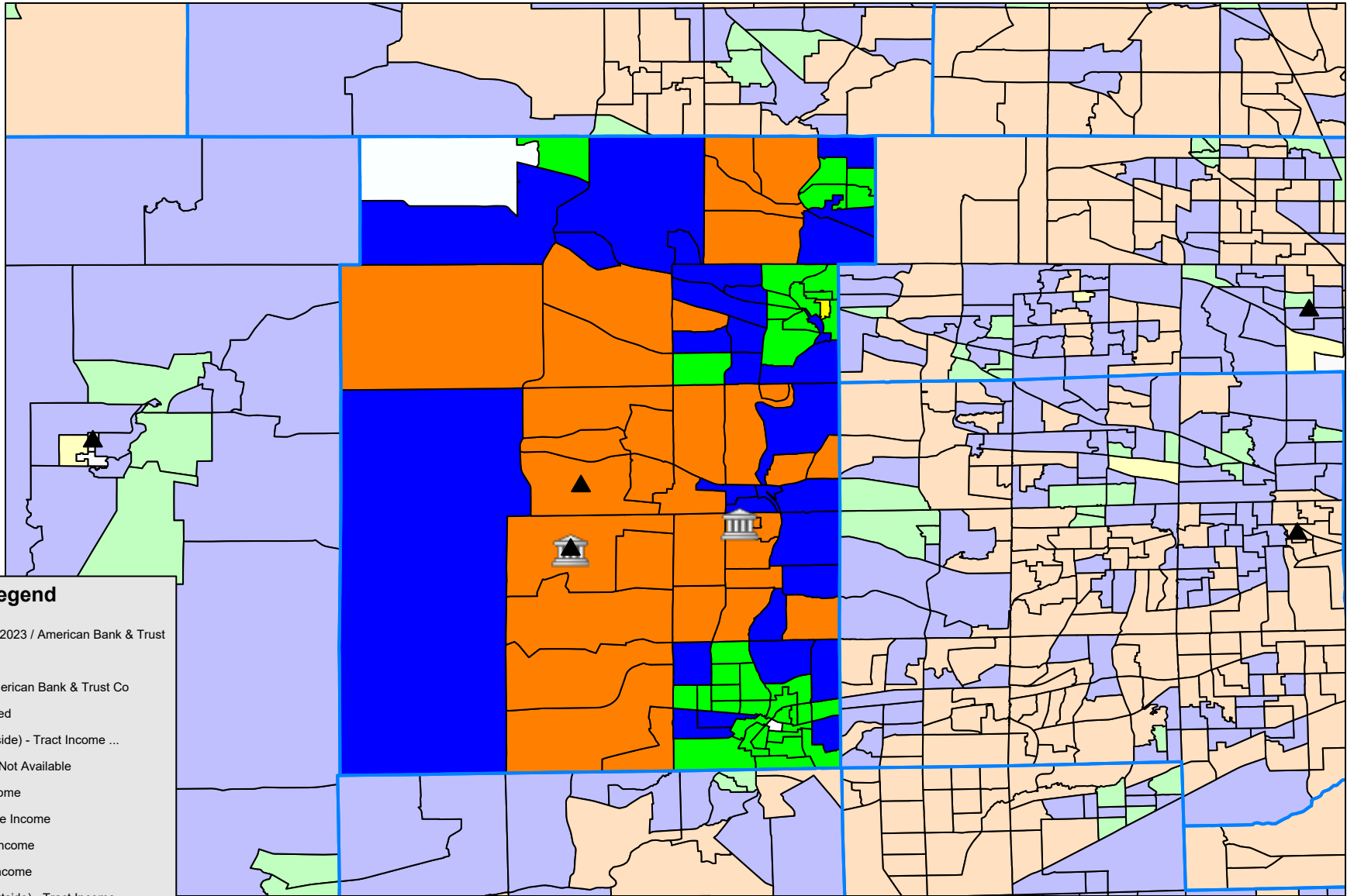
American Bank and Trust Company, N.A.
Quad Cities Assessment Area

<u>STATE</u>		<u>COUNTY</u>		<u>Census</u>
<u>Code</u>	<u>Name</u>	<u>Code</u>	<u>Name</u>	<u>Tract</u>
17	IL	161	ROCK ISLAND	245.00
19	IA	163	SCOTT	101.01
19	IA	163	SCOTT	101.03
19	IA	163	SCOTT	101.04
19	IA	163	SCOTT	102.01
19	IA	163	SCOTT	102.02
19	IA	163	SCOTT	103.00
19	IA	163	SCOTT	104.01
19	IA	163	SCOTT	104.02
19	IA	163	SCOTT	106.00
19	IA	163	SCOTT	107.00
19	IA	163	SCOTT	108.00
19	IA	163	SCOTT	109.00
19	IA	163	SCOTT	110.00
19	IA	163	SCOTT	111.00
19	IA	163	SCOTT	112.00
19	IA	163	SCOTT	113.00
19	IA	163	SCOTT	114.00
19	IA	163	SCOTT	115.00
19	IA	163	SCOTT	116.00
19	IA	163	SCOTT	117.00
19	IA	163	SCOTT	118.00
19	IA	163	SCOTT	119.00
19	IA	163	SCOTT	120.00
19	IA	163	SCOTT	121.00
19	IA	163	SCOTT	122.00
19	IA	163	SCOTT	123.00
19	IA	163	SCOTT	124.00
19	IA	163	SCOTT	125.01
19	IA	163	SCOTT	125.02
19	IA	163	SCOTT	126.01
19	IA	163	SCOTT	126.02
19	IA	163	SCOTT	127.01
19	IA	163	SCOTT	127.02
19	IA	163	SCOTT	128.01
19	IA	163	SCOTT	128.02
19	IA	163	SCOTT	129.01
19	IA	163	SCOTT	129.02
19	IA	163	SCOTT	130.00
19	IA	163	SCOTT	131.00
19	IA	163	SCOTT	132.00
19	IA	163	SCOTT	133.00
19	IA	163	SCOTT	134.00
19	IA	163	SCOTT	135.00
19	IA	163	SCOTT	136.00
19	IA	163	SCOTT	137.02
19	IA	163	SCOTT	137.03
19	IA	163	SCOTT	137.05
19	IA	163	SCOTT	137.06















American Bank & Trust - Kane County

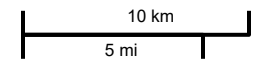
As of 6/30/23 HMDA Originations

Income Level Census Tracts



Map Legend

-  Locations / 2023 / American Bank & Trust
-  Counties
-  HMDA / 2023 / American Bank & Trust Co
-  1 - Originated
- Census Tracts (Inside) - Tract Income ...
 -  0 - Income Not Available
 -  1 - Low Income
 -  2 - Moderate Income
 -  3 - Middle Income
 -  4 - Upper Income
- Census Tracts (Outside) - Tract Income ...
 -  0 - Income Not Available
 -  1 - Low Income
 -  2 - Moderate Income
 -  3 - Middle Income
 -  4 - Upper Income



American Bank and Trust Company, N.A.
Kane County Assessment Area

<u>STATE</u>		<u>COUNTY</u>		<u>Census</u>
<u>Code</u>	<u>Name</u>	<u>Code</u>	<u>Name</u>	<u>Tract</u>
17	IL	89	KANE	8501.01
17	IL	89	KANE	8501.03
17	IL	89	KANE	8501.05
17	IL	89	KANE	8501.06
17	IL	89	KANE	8502.01
17	IL	89	KANE	8502.02
17	IL	89	KANE	8503.01
17	IL	89	KANE	8503.02
17	IL	89	KANE	8504.00
17	IL	89	KANE	8505.00
17	IL	89	KANE	8506.00
17	IL	89	KANE	8507.03
17	IL	89	KANE	8507.04
17	IL	89	KANE	8507.05
17	IL	89	KANE	8507.06
17	IL	89	KANE	8507.07
17	IL	89	KANE	8507.08
17	IL	89	KANE	8507.09
17	IL	89	KANE	8507.10
17	IL	89	KANE	8507.11
17	IL	89	KANE	8508.00
17	IL	89	KANE	8510.00
17	IL	89	KANE	8511.01
17	IL	89	KANE	8511.02
17	IL	89	KANE	8513.01
17	IL	89	KANE	8513.02
17	IL	89	KANE	8514.00
17	IL	89	KANE	8515.00
17	IL	89	KANE	8516.00
17	IL	89	KANE	8518.01
17	IL	89	KANE	8519.04
17	IL	89	KANE	8519.07
17	IL	89	KANE	8519.08
17	IL	89	KANE	8519.09
17	IL	89	KANE	8519.10
17	IL	89	KANE	8519.11
17	IL	89	KANE	8519.12
17	IL	89	KANE	8519.13
17	IL	89	KANE	8520.01
17	IL	89	KANE	8520.02
17	IL	89	KANE	8520.04
17	IL	89	KANE	8520.05
17	IL	89	KANE	8521.01
17	IL	89	KANE	8521.03
17	IL	89	KANE	8521.04
17	IL	89	KANE	8522.01
17	IL	89	KANE	8522.03
17	IL	89	KANE	8522.04
17	IL	89	KANE	8523.00

American Bank and Trust Company, N.A.
Kane County Assessment Area

<u>STATE</u>		<u>COUNTY</u>		<u>Census</u>
<u>Code</u>	<u>Name</u>	<u>Code</u>	<u>Name</u>	<u>Tract</u>
17	IL	89	KANE	8524.03
17	IL	89	KANE	8524.04
17	IL	89	KANE	8524.05
17	IL	89	KANE	8524.06
17	IL	89	KANE	8524.07
17	IL	89	KANE	8524.08
17	IL	89	KANE	8525.00
17	IL	89	KANE	8526.06
17	IL	89	KANE	8526.07
17	IL	89	KANE	8526.08
17	IL	89	KANE	8527.00
17	IL	89	KANE	8528.03
17	IL	89	KANE	8528.05
17	IL	89	KANE	8528.06
17	IL	89	KANE	8528.07
17	IL	89	KANE	8528.08
17	IL	89	KANE	8529.03
17	IL	89	KANE	8529.04
17	IL	89	KANE	8529.05
17	IL	89	KANE	8529.06
17	IL	89	KANE	8529.07
17	IL	89	KANE	8530.01
17	IL	89	KANE	8530.04
17	IL	89	KANE	8530.05
17	IL	89	KANE	8530.06
17	IL	89	KANE	8530.07
17	IL	89	KANE	8530.08
17	IL	89	KANE	8531.00
17	IL	89	KANE	8532.00
17	IL	89	KANE	8533.00
17	IL	89	KANE	8534.01
17	IL	89	KANE	8534.02
17	IL	89	KANE	8535.00
17	IL	89	KANE	8536.01
17	IL	89	KANE	8536.02
17	IL	89	KANE	8539.00
17	IL	89	KANE	8540.01
17	IL	89	KANE	8540.02
17	IL	89	KANE	8541.00
17	IL	89	KANE	8542.00
17	IL	89	KANE	8543.01
17	IL	89	KANE	8543.02
17	IL	89	KANE	8544.01
17	IL	89	KANE	8544.02
17	IL	89	KANE	8544.03
17	IL	89	KANE	8545.04
17	IL	89	KANE	8545.05
17	IL	89	KANE	8545.06
17	IL	89	KANE	8545.07

American Bank and Trust Company, N.A.
Kane County Assessment Area

<u>STATE</u>		<u>COUNTY</u>		<u>Census</u>
<u>Code</u>	<u>Name</u>	<u>Code</u>	<u>Name</u>	<u>Tract</u>
17	IL	89	KANE	8545.08
17	IL	89	KANE	8545.09
17	IL	89	KANE	8546.00
17	IL	89	KANE	8547.00
17	IL	89	KANE	8548.00
17	IL	89	KANE	8549.00